
















Q:\S:\FILE PATH C:\Users\kshenon\OneDrive - haley\haley.com\Geology\LOCAL\1132\73\_05\_FLORENCE\_COPPER\_GW\_PERMITTING\BMap2021\_09\13\73\_05\_04-17\_PROPOSED\_FAULT\_AND\_USDW\_MONITORING\_WELL\_LOCATIONS\_MAR\_21.mxd — USER: kshenon — LAST SAVED: 2/21/2022 2:07 PM

LEGEND

- |   |                                    |   |                              |   |                                   |
|---|------------------------------------|---|------------------------------|---|-----------------------------------|
|  | PTF CLASS III WELL                 |  | FAULT MONITORING WELL        |  | PROPOSED AOR / FORMER BHP AOR     |
|  | PROPOSED INJECTION / RECOVERY WELL |  | POINT OF COMPLIANCE WELL     |  | AQUIFER EXEMPTION BOUNDARY        |
|  | PROPOSED OBSERVATION WELL          |  | FAULT                        |  | FLORENCE COPPER PROPERTY BOUNDARY |
|  | PROPOSED PERIMETER WELL            |  | RESOURCE BLOCK               |   |                                   |
|  | USDW MONITORING WELL               |  | FUTURE WELL CLUSTER LOCATION |   |                                   |
|  | ACD DEMONSTRATION WELL             |  | ISCR WELL FIELD              |   |                                   |

NOTES

1. ALL LOCATIONS AND DIMENSIONS ARE APPROXIMATE
2. TOPOGRAPHIC CONTOUR SOURCE: FLORENCE COPPER, OCTOBER 2010
3. FUTURE WELL CLUSTER LOCATIONS TO BE INSTALLED BEFORE YEAR NINE OF OPERATIONS AND INCLUDE ONE UBF, ONE LBF, AND ONE OXIDE MONITORING WELL.

HALEY  
ALDRICH

FLORENCE COPPER, INC.  
FLORENCE, ARIZONA

FLORENCE  
COPPER

MARCH 2022

PROPOSED FAULT AND USDW  
MONITORING WELL LOCATIONS

FIGURE A-17

